
















Legend

-  East Anglia TWO Windfarm Site
-  East Anglia TWO Offshore Cable Corridor
-  Former East Anglia Zone

Bathymetry (m) - Relative to LAT

-  -28.00 - -31.99
-  -32.00 - -35.99
-  -36.00 - -39.99
-  -40.00 - -43.99
-  -44.00 - -47.99
-  -48.00 - -51.99
-  -52.00 - -55.99
-  -56.00 - -59.99
-  -60.00 - -63.99
-  -64.00 - -67.99
-  -68.00 - -71.99
-  -72.00 - -75.93

Source: © British Crown and OceanWise, 2019. All rights reserved. License No. EMS-EK001-548150. Not to be used for navigation.

This map has been produced to the latest known information at the time of issue, and has been produced for your information only.

Please consult with the SPR Offshore GIS team to ensure the content is still current before using the information contained on this map.

To the fullest extent permitted by law, we accept no responsibility or liability (whether in contract, tort (including negligence) or otherwise in respect of any errors or omissions in the information contained in the map and shall not be liable for any loss, damage or expense caused by such errors or omissions.

East Anglia TWO

Bathymetry and Bedforms of the East Anglia TWO Windfarm Site

1	10/05/19	FC	First Issue.	Prepared:	FC
Rev	Date	By	Comment	Checked:	NC
				Approved:	PP


Scale @ A3: 1:120,000 

Figure	Date	Dwg No.	Datum: WGS 1984 Projection: Zone 31N
7.2	10/05/19	EA2-DEV-DRG-IBR-000540	